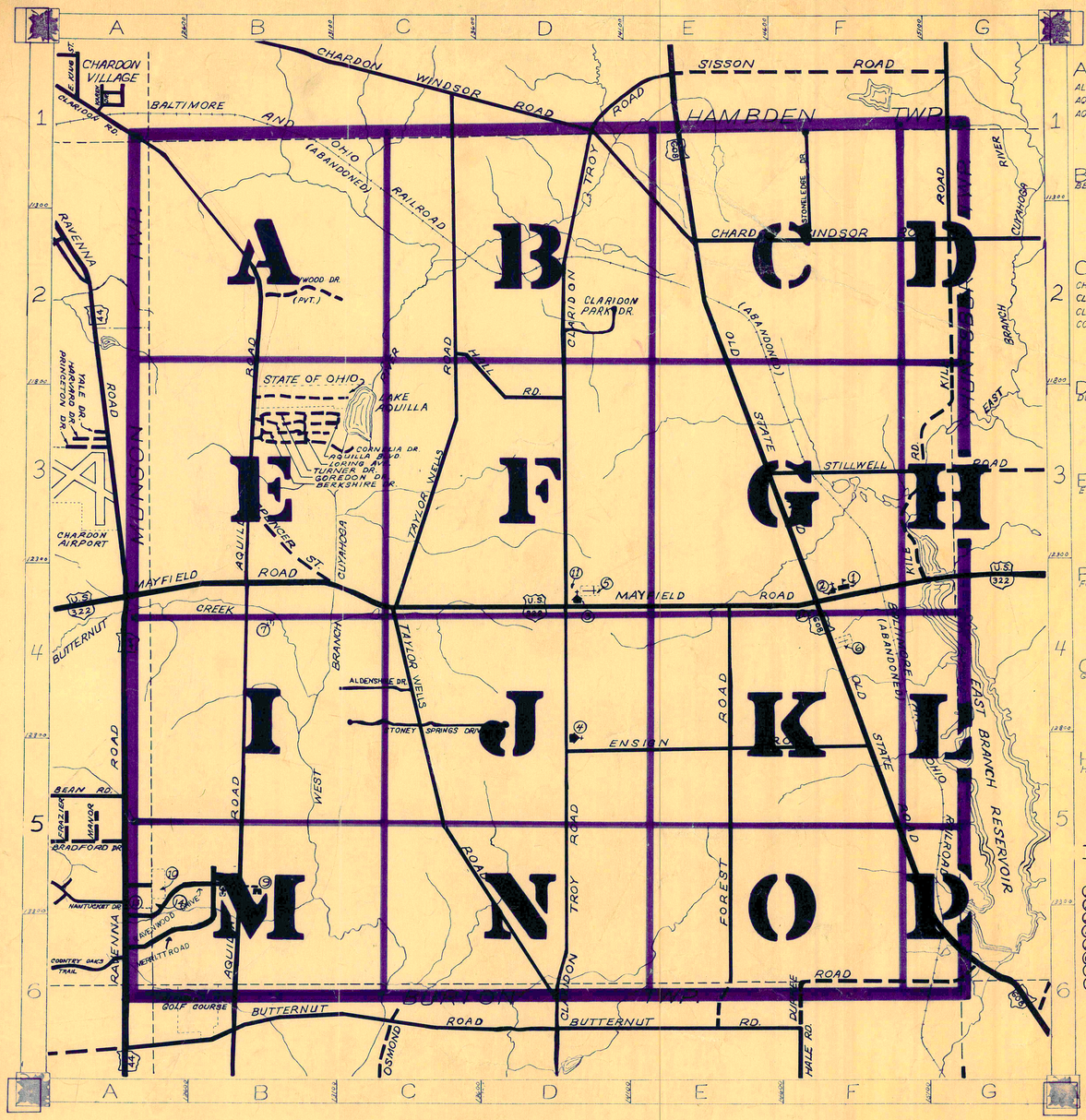

ROAD INDEX

A
ALDENSHIRE DR C4
AQUILLA BLVD C3
AQUILLA RD. A1-B6

B
BERKSHIRE DR. B3

C
CHARDON WINDSOR RD. D1-G2
CLARIDON PARK DR. D2
CLARIDON TROY RD. D1-D6
CORNELIA DR. (PVT) B3

D
DURKEE RD. F6-G6

E
ENSIGN RD. D5-F5

F
FOREST RD. E4-E6

G
GOREDON DR. (PVT). B3

H
HALL RD. C2-D3

I cont
J
K
KILE RD. F4-G1
L
LORING AVE. (PVT) B3
M
MAYFIELD RD. A4-G4
MEADOWWOOD DR (PVT) B2
MERRITT RD. A6
N
O
OLD STATE RD. E1-G6
P
Q
R
RAVENWOOD DR A6
S
SPENCER ST. B3-B4
STILLWELL RD. F3-G3
STONELEDGE DR. F1-F2
STONEY SPRINGS DR. C4
T
TAYLOR WELLS RD. C1-D6
TURNER DR. (PVT) B3
U
V
W
X
Y
Z

N

1. CLARIDON ELEMENTARY SCHOOL
2. EAST CLARIDON METHODIST CHURCH
3. THE FIRST CONGREGATIONAL CHURCH
4. CHRISTIAN MISSIONARY ALLIANCE CH.
5. CLARIDON CENTER CEMETERY
6. EAST CLARIDON CEMETERY
7. WEST CLARIDON CEMETERY
8. GEAUGA COUNTY HOME CEMETERY
9. PLEASANT HILL COUNTY HOME
10. GEAUGA COUNTY COMM. HOSPITAL
11. CLARIDON TOWN HALL
12. U.S. POST OFFICE (CLARIDON)
13. GEAUGA COUNTY SAFETY CENTER
14. GEAUGA COUNTY WELFARE DEPT.
15.
16.

CLARIDON TOWNSHIP

0 5 10 15 20

SCALE = 1" = 2000'

ROBERT L. PHILLIPS
GEAUGA COUNTY ENGINEER

UNPAVED ROAD
PAVED ROAD
RAILROAD
TOWNSHIP LINE

CLARIDON TOWNSHIP

SCALE 1"= 300'

JAN 1, 1994

A	B	C	D
E	F	G	H
I	J	K	L
M	N	O	P

RELATIVE REPRESENTATION

* Inadequate description

N

HAMBDEN TOWNSHIP

MUNSON TOWNSHIP

HOLMES

TRACT

AQUILLA

GEAUGA CO. Bd. of Co. COMM.

1 2 3 4 5 6 7 8

J.J.S. WARGO 587-561 1.53 Ac.

D. & B. SWEENEY 795-406 3.92 Ac.

395 COM. CL. T/M Matoold 2 Ac.

673-682 G SKIBA 3.09 Ac.

435-152

41.80 Ac.

266-574

15.89 Ac.

17.19 Ac.

36.61 A.

R. & V. Sedmak

A. Hofstetter

233-5 4-14-94 J. Skiba ~~8.0 Ac.~~ 10.422 Ac.

J.A. & J. SKIBA, J.J. NOLAN, G.A. SKIBA, SS 978-186

G & F. KOCH 3.03 Ac. 685-1097

531-449

J. Skiba D. BEGAN 995-741 9-29-94 16.42 Ac.

J. J. McKENZIE, JR. 911-325 15.54 Ac.

A.M. & F.A. BOZEGLAV 854-720 6.098 A

Frederick Ineman & Hilda-Manika Ineman 708-85 862-1140

A. Leichtman DEED → 7.65 Ac. SURVEY → 10.933 Ac 591-895 836-228

571-94 9.70A

J.P. & W. Divoky

857-776

H.F. & C. BLATNIK, JR 952-462 15.65 Ac.

20.75 Ac

537-1060 2.732 Ac

L.W. & K.A. CONNER 513-319 742-737 41.13 Ac.

F.D. Ivoky 1990 471

L.W. & K.A. CONNER 898-1209 28.70 Ac. 900-647

97.67 Ac.

48.29 Ac. A. Leichtman 591-895 836-228

L.W. & K.A. CONNER 898-1209 900-647

S. & D. POPP 20 Ac. 832-22 833-1249 995-895

396-239

D.C. & S.B. UWCE 683-443 683-443 5 Ac.

J. & R. Hanish 621-990 732-123 4 Ac.

C. Bozeglav 77.15 Ac. 731-673 833-741

W.E. ZAK

SEE 147-356 & 357 217-534 826-34 827-469

20.5 Ac.

237-190

23.73 Ac.

C.H. MYER 734-389 701-346 1.0 Ac. 734-455 1 Ac. 734-456 Storage Metal 5.207 Ac.

R.H. NELSON, TRUSTEE

345-157 501-654

9.71 Ac.

T.B. & D.L. Munkain 818-566 3.47 Ac.

L. Psenicka 565-466 1.5 Ac.

R.D. & M.H. Condon 859-1134

860-146

S. Haueter

H.L. & K. Geidel 726-1023

24.57 Ac.

480-367

270-388 V. & M. Jonke 3.07 Ac 583-762

27.908 Ac

J. URBANICK 812-959

812-959

898-1209 10 Ac.

L.M. Cotton 643-175 690-772

27.50 Ac. - .305 Ac. = 27.195 Ac

347.3'

423-996

891-846 *

2.37 Ac IN MUNSON; 120.7 Ac (EXCEPT 2.374, 2 Ac., .474 Ac., 14.969 Ac., 10.038 Ac)

M. PENTEK, R.J. PENTEK; & L.W. PENTEK LEAVING 93.22 Ac PER DEED

2.374

D. GANDER 832-946 14.643 Ac

D. PENTEK 832-948 10.038 Ac

R.V. Bowyer 574-1235 558-527 7.90 Ac.

M.L. Yokum 607 620-1000 734-156 6.51

436.91'

365-468 m 509-1-89 x 1.28 Ac R. Johnson R. Pentek

833-611

345-454 1.28 A R&D. Hayter 643-627 2.331 Ac

27.90 Ac.

I. Haueter

221-440

51.50 Ac.

C. Moss

390-445 872-266

C. Moss 29.969 Ac

9.58 Ac.

6.111 Ac.

R & D. INGRAM 23.644 Ac.

AMENDED PLAT VOL 12-135

555-788 RT 534 RTE

1A. 50A 571-745 R. Baptic

434-308

M. Ostrosky 40 Ac

8

505-172 N 3 Ac. 111 505-172 G. Butcher

6.5 Ac.

11.96 Ac

O.A. & J.H. GARDNER

11.91 Ac.

247-515 953-253 4.50 Ac. J. & S. Pokorny

M. Ostrosky 829 Ac.

434-308

21.80 Ac. 7 P. BALEGA et al.

Match Line

132.673 Ac.

580-85 864-1246 51.09 Ac.

R.E. Gardner E.W. GARDNER & R.E. GARDNER JR

R.A. INGHAM, JR 876-528

434-308

M. RONIS 794-1098

NEW PLAT VOL 15-128

9.214 Ac.

21 Ac. 21 Ac. 6 M. Ostrosky

1. D.D. Linn 615-1193 5.967 Ac.
2. McMASTER 617-111 5.254 Ac.
3. E.R. & C. FILBY 615-757 5.415 Ac.
4. ERWIN FILBY 643-367 1.38 Ac.
5. F. & E. Hitchcock 815-180 5.001 Ac.
6. J. Prochaska 811-783 5.040 Ac.
7. W.S.H. WAGNER 615-1254 5.243 Ac.
8. S. & J. Klehauer 635-495 5.233 Ac.
9. R. & B. Wencesgh 768-127 818-453 5.001 Ac.
10. B. & K. ABE 5.143 A
11. B. & K. ABE 5.143 A

961-240 5.917 Ac

585-135 .07 A 6.719 Ac 631-407 734-416 RICHARD A. & DIANA INGRAM

B.A. SCHWOTZER 965-604 3 Ac.

R.A. INGRAM, JR. 603-1204 734-476 2 Ac.

VOL 11-P 62

MEADOWWOOD DRIVE (PRIVATE) MEADOWWOOD ESTATES SUB. VOL. 11-P. 62

VOL 12-135

619-850 M.W. & J. O'BRIEN 742-632

589-53 994-46 5-9-94 J.M. Began, TRUSTEE 5.143A

502-474 1.28 Ac? D. & J. Began TRUSTEE

320-578

D. & D. INGRAM

27.90 Ac.

I. Haueter

390-445 872-266

C. Moss 29.969 Ac

9.58 Ac.

AMENDED PLAT VOL 12-135

247-515 953-253 4.50 Ac. J. & S. Pokorny

M. Ostrosky 829 Ac.

434-308

21.80 Ac. 7 P. BALEGA et al.

Match Line

11.91 Ac.

254-79

11.96 Ac

O.A. & J.H. GARDNER

HAMBDEN TOWNSHIP

HOLMES

EAST SEC. 1

EAST SEC. 2

TRACT 6

SUR 6

CLARIDON TOWNSHIP

SCALE 1" = 300'
JAN 1, 1994

A	B	C	D
E	F	G	H
I	J	K	L
M	N	O	P

RELATIVE REPRESENTATION
* Inadequate description

HAMBDEN TOWNSHIP

SEC. 2

SEC. 3

SEC. 5

SEC. 4

CHARDON ROAD

WINDSOR ROAD

STATE RD.

OLD STATE RD.

MYERS ROAD

McKENZIE DRIVE

STONELEDGE DRIVE

PEPPERWOOD ESTATES SUB. PHASE I VOL. 21-123 (VOL. 914-834) (981-1078)

GEAUGA CO. Bd of COMMISSIONERS VOL. 857-P-716

GEAUGA Co Bd of Co COMM'R 857-716

C. & K. SINATRA 790-54 5.433 Ac.

E.E. & M.A. ULMER 688-614 6.494 Ac.

B.A. WEAVER 611-738

G. & J. Koenig 669-1027 49.46 Ac

G. BUSHNER 542-66 893-27*

37.16 Ac. - 6.59 = 30.57 Ac.

38.00 A.

K.P. & D.A. TALARCZYK 818-159 5.70 A

F. & H.A. MAHEU, JR. 907-1272 3 A

J. Valvoda 229-41 477-757 5 A

J. & B. Miller 387-218 732-426 5 A

C. Jones 396-367 2.5 A

M. & M. MAY 934-582 5 A

I. & A.M. PISCITELLI 880-614 10 A

J. F. LONCHAR & C. SCHUMACHER 914-706 70

A. & R. Dodac H. Mulcahy 5 A

B. Janicki 463-467

C. & F. Hinkle 5 A 812-850

D. & C.R. SHEETS 943-904

D. & C.B. CHRISTMAN 746-963 1647-856 1.5 AC.

E. & B.S. FULTON 890-535

D. & B. LESTER 1.5 Ac.

D. Lester D. Fisher 1.5 Ac.

D. SCHMIDTKE 813-78 464-665 29.449 A 911-441 882-713

E. & D. PHILLIPS 884-1164 1.5 Ac.

D. & J. KLINE 675-633 857-1079

M. & S. ANIC 988-330 5-17-94 5.79 Ac. PARCEL

BRUCE LEICHTMAN & NANCY LEICHTMAN 988-336 5-19-94 916-766 SR. 91 PARK 3.85 A

N. LEICHTMAN 981-1072 5-17-94 PARCEL 2 5.79 Ac.

N. LEICHTMAN 981-1072 5-17-94 5.79 Ac.

85.40 Ac. - 5.85 = 79.55 Ac. 63.563 Ac.

D. LEICHTMAN & B. LEICHTMAN 914-834

12-1991/78

D. & B. LEICHTMAN 953-418 953-415 7.4252 Ac. 1.49 Ac.

E.A. HILL 911-510 611-1220 611-1222 705' 10 Ac

1 559.63 3.197 Ac.

2 555.02 4.794 Ac.

3 557' 4.795 Ac.

4 557' 4.795 Ac.

5 557' 4.795 Ac.

6 557' 3.197 Ac.

7 557' 3.197 Ac.

8 557' 3.626 Ac.

VOL. 21-123 0535

1.1965 Ac. LEFT IN LOT 3

MAP OFF

3.02 Ac. 7. D.L. & M.M. WESLEY 967-198

3.03 Ac. 6. R.L. & M.L. KALB 870-475 956-411

3.02 Ac. 5.

3.01 Ac. 4.

3.01 Ac. 3. J.E. & G.E. PETRIK 880-69

3.03 Ac. 2.

3.03 Ac. 1. V-E 4.31.94 CARDENZANA 832-861

3.0 Ac. P.R. & T.L. MALONE 915-976

R.A. McKENZIE 828-40 785-1284 3.292 Ac.

T & S BLEHNER

25.217 Ac. 673-1320 (2.757 Ac.) COMPLETE CONSTRUCTION SERVICE INC.

3.06 Ac. 13. R.D. & A.W. STRONG 959-350

3.06 Ac. 12.

3.05 Ac. 11. R.F. & L.M. McKENZIE 861-435

3.06 Ac. 10. L.A. LAMENDOLA 856-1162 892-876

3.03 Ac. 9. L.E. & S. DAMELIO 937-781 7-11-94

3.02 Ac. 8. D.J. & D.F. STAEHR 983-151 671-903 6.297 Ac.

3 Ac. * B. & M. ROSS 860-1120

3.0 Ac. Q.L. & J.E. KOMAROMY 748-50 5.5013 A

748-45, 46

748-48

COMPLETE CONSTRUCTION SERVICE, INC. 46.2187 Ac

6.9 Ac.

D.P. RITTA-BECK 873-679 652-947 734-1005

D.E. BUCHOLTZ & J.E. HURSH 942-1188 3.754 Ac.

12.50 Ac.

20 Ac.

2931.73'

2893.18'

B.K. & C.S. HOUSOUR 902-1127 257-13

5457-550 M. & M. REED 4.88 A. 554.59'

6447-545 791-246

245-392 812-170 ANN TIMINAR

34.7623 Ac. NEW SURVEY 537.55'

R.J. RIEDEL 667-97

Rd 100' 150'

Rd 100' 60'

E. & F. Kaplan 341-167 E.V. Hyde 1335.5' 1339.5'

247-108

34.77 A

I. HAVETER 643-1055

909-1293 135-873 1.87

D. & J. Wilson 482

772 Ac. 631-1188 89-143 PETER & DARLENE ANITA KOSTELEC

799-153 0.0422 Ac. - 0.0162 Ac. = 0.026 Ac.

799-154

799-155 1.92 Ac.

799-151 J.L. & M.A. BEDNARSKI 3.619 Ac.

E. Campbell 508-414 551-958

E. & R. MULHALL 5 Ac. 834-130 841-226

307-331

790-867

98.25 A.

157-570

G.M. Foley & D.J. Majors 753-655

22.4466 Ac. 22.505 Ac.

N. NEWTON & G. SPECK 836-951 2.70 Ac.

J. & B. VEON 1A 763-842

L.E. & D.M. BUEHNER 759-711

523-196 552-595 7.24 Ac.

4.016 A 519-745 552-595

G. KOSTELEC

15 A

D. & C.A. ZIELINSKI 631-225 858-1020 230

J. & J. ARP

7 Ac.

Vol. 824-91 Page 8

parcel #3 85.75 Ac.

parcel #2

parcel #1

R. & M. MOON parcel #2 24 Ac. 824-920

R. & M. MOON *(NOT SURVEYED) INADEQUATE

parcel #1 207.324 Ac.

38.30 A. J. & E. HAAGA 823-1076 * (AC UNKNOWN)

33.32 A

5.82 Ac.

23 A

1636'

74.05 Ac.

E. J. & D.A. PERSE 905-7

E. HAAGA 823-1070

E.E. HAAGA 882-942 3.00 A.

C.J. & D. WARNER 856-928 3.00 Ac.

J. & E. LEONETTI 3.00 Ac. 782-1278

E.E. HAAGA 823-1073 3.00 Ac.

G.W. & R.L. SPRINGER 747-568 3.00 Ac.

810-951 3.00 A.

P.T. MOHEN 823-1076 3.00 Ac.

W. & K.L. LEONETTI 899-1195 3.00 A.

K.M. CROOKS 574-86 734-823 3.00 A.

G.J. MISKOSKI 876-12466 928-420 3.00 A.

M.A. STROHM 587-677 3.00 A.

LINE

MATCH

SCALE 1" = 300'

N

A	B	C	D
E	F	G	H
I	J	K	L
M	N	O	P

CLARIDON TOWNSHIP

JANUARY 1, 1994

RELATIVE REPRESENTATION

562-127

E & M Thomas

* Inadequate description

Math Line

B & A. Armstrong, Jr.

HAMBDEN TOWNSHIP

SEC. 3

SEC. 4

TOWNSHIP 1 SOUTH

HUNTSBURG

CHARDON-WINDSOR ROAD

TAYLOR WELLS ROAD

ALDENSHIRE DRIVE

Lots 1 to 20 in Name of F. & I. Marinicek 459-220

Plymouth Acres Subd. Lot 18 Holmes Tract Vol. 8 pg 33 Plats - Vol. 9, Pg. 18 & 55

Scale 1" = 200'

R.E. & V.H. TAYLOR 899-614

H. 53A. CLAP & ETTA HAMB.

R.C. KAVULICH 591-621

W. & C. STREBLE 725-973 840-526

ROLAND E. HADEMAN

4.88 Ac. 4.89 A. 4.91 A. 5.13 A.

582-601

574-1254 R & N. GIBSON 362-453,455 742-1247 3A.

B.D. & L.M. PHILLIPS

430-628

780-900

R.L. Christian

53.06 A

257-13 982-1127 B.K. & C.S. HOUSOUR 36.7623 A.

135-885 599-877 E & W Bldg 11

R & B. PETERSEN 859-1046

3.69

A.F.P. LOMBARDO 762-982 1.47A 762-982

D.F. & N.K. STANG PARCEL #1 858-422 2.764 Ac. PARCEL #2 1.47 Ac.

P.V.C. STAFFORD 3.67 Ac. 359-225

A.J. + M.M. SHALEK 542-1100 2.33 Ac.

L.F.E. SILVER 697-750 1.47A

2.663 Ac. 712-668 J. + B. BLAIR 1.70A

697-748 1.638Ac.

G.V. + D. BELLIE ACRES SUB. VOL. 15 PG. 10, 11

716-871 R 3.236 Ac. J. GEORGE 721-488

R. & G. REESE 3.001 Ac. 841-1179

3.000 Ac. J. & C. EASTHOM 855-1027

U 4.020 Ac. N. SKIDMORE, III & D. SKIDMORE

S 3.014 Ac. D.F. & L.J. CRAWFORD 853-975

T 3.002 Ac. E.J. + D.A. PERSE 938-195

3 Ac.

Kim-Sean Inc 819-1249 3 Ac.

M.M. Peterson 807-486 946-277 3 Ac.

E 722-297 J & R. MUSACCHIO 3 Ac.

DES. BIRKO 661-403 3 Ac.

C&P Dougherty 609-913 2A

D.R. & M.L. SMITH 732-1024 2.4 Ac.

S. & L.M. Zupon 820-365 2.1 Ac.

R.P. & M.J. Newport 811-1121 2 Ac.

A. STEWART * 509-1097 896-842 2 Ac.

R & E. HEWLETT #338 Ac. 878-160

3

G.V. + D. Sprogis 811-2 3.114 Ac.

722-351 D.W. & M.A. GEORGE 4.341 Ac.

W. GEORGE 3.621 Ac. 722-1044

4.121 Ac.

M.A. & D.J. DULKA 853-944

3.86 AC

MATCH LINE

E.J. & D.A. PERSE 74.05 Ac. 905-7

1

2

SEC. 4 77.63 Ac. 562-122 C & H. Inman

863-1105

G.A. LEE & M.T. FOX 972-66 2-16-94

T.J. & R.E. LEDENICAN 906-302

T.A. & R.M. BACH, ETAL 588-512 1 Ac.

A.L.E. Mentan 709-172

D.A., Jr. & S.E. PAOLO 863-152

A.R. & S. NIGHTON 709-174

C.& D. ANSPACH 486-1009 731-1039

J & N SAWER 629-1025 653-465

K.D. & A.M. CREACH 750-268

2.5A

P.V.S. Marincek 397-880

J.R. Holland 391-138

A.M. REZABEK 1A 693-620

K. FORTUNA & L. LeBLANC 678-98 1 Ac.

A. Merryman 802-788

D.K. WAGNER 894-1159

Ed O. Byler 542-232

1 Ac. B. PALINSKY 674-393 752-1240

765-1184 J.S. & D. TIZZANO

R.W. & J.T. LODGE 910-574

N.M. NEIDENBACH 704-113

L.P.O.S. Bernardino 823-561

2.24 Ac.

D.S. & G.E. FISHER 804-2

C.D. & P.L. SHIFLETT 926-1261 1.03A

766-798 1A K. & D. MARCKESE

N

SCALE 1" = 300'

* Inadequate description

JANUARY 1, 1994
RELATIVE REPRESENTATION

A	B	C	D
E	F	G	H
I	J	K	L
M	N	O	P

CLARIDON TOWNSHIP

CLARIDON TOWNSHIP

JANUARY 1, 1994
RELATIVE REPRESENTATION

SCALE 1" = 300'

TOWNSHIP 8 — MUNSON — 9 — 10 — 11 — 12 — 13 — 14

Match Line

1A BEST SAND CORP. 152-65

243-128
261

88.05 A

N. Zepp

80.33 A

State of Ohio

3A Rt 0 Ingram 591-311

Q.A. & J.H. GARDNER
C & P Basler 702-263
11.36A 802-705
3.04 A
712-223

19.46 A

R & E Basler

44.88 A
955-586

J. & S. Pokorny
10.17
953-259
434-308

208-558

99.50 A

AQUILLA VILLAGE
TURNER DRIVE
GORDON DRIVE
BERKSHIRE DRIVE
CORNELIA DRIVE
TURNER DR.
LORING DRIVE
AQUILLA BLVD.
PARK RESERVE

SEE DETAIL 6S 8 6T

LAKE AQUILLA

N. & P. RIFFETT
571-1318
623-1007
678-789
733-1374

K & B. Roll
653-3
12.8ac.

E.B. O'CONNOR A. BODNAR
948-812 948-312 970-532 1.52.44

12.8Ac.

W.D. & J.M. FROMWILLER
13.1 AC.
964-393

G. & R. GABANIC
15.67 AC.
601-889

36.97 AC
B. SOLOMON
509-1090
829-1292

70.45 A
684-609

S.K. Taylor

Parcel #1
75 Ac
- 5.44 - FROM 23.539Ac
NOW-69.56Ac

756-168
BENA
1.50A

731-884
S & A. CLOUSER
6.98A.
742'

N. D. Zepp
593-524

Parcel #2
125Ac
-.16A
-1.29Ac
-2.076Ac
-18.099 Ac (from 23.539Ac
Now 87.535 Ac

TAX DUPLICATE 119.42 Ac IN LOT #9
" 37.684 Ac IN LOT #12

2352'
550'
Parcel #1
Parcel #2
GEAUGA COUNTY BOARD OF COMMISSIONERS
684-97
602'
Parcel #1
Parcel #2
656.46'
854.46'
438'
198'
502'
100'
522.60'
870-274
2.076Ac
126.60'
693'

A & E. ANDRE
669-1152
16 Ac.

parcel #3
15.37A
593-524

663-873
583-1044
R.C. & G.E. RAND
10.02A
553-1042
1118'
360'

B.E. & S.J. BENNETT
812-344
25 Ac

D.S. H. BALANTE
709-1228
988-664
7-20-94

5 Ac.

S.W. BACH TRUST
R.R. VEHOVEC TRUST
739-1332
876-935

SPENCER ROAD

N. & M. Berman, Trustees
THE BERMAN FAMILY TRUST
910-100

23.71 A

100-238

110.82 A
.92 (UNPLATABLE)
111.74

N. & P. RIFFETT, JR.
911-538*

2566.08'
parcel #2
188.85
13.58 Ac
914-824

1684.87
parcel #1
20.42 Ac
914-824

* Inadequate
16 AC
C. & K.M. NOCE
950-562

D.S. BALANTE
& D.C. BALANTE
& C. NOCE
914-824

747.23'
371.32'
104-172
12-018600

125
-30
-95
-3.01
LEAVING 91.99Ac
-15
76.99Ac

parcel #3

997-86
Wm. O. KAY BUILDERS INC.
3.01Ac

914-824
988-661

D.S. H. BALANTE
709-1228
988-664
7-20-94

A & L McQUISTION
671-1213
5.284 Ac.
3.838Ac

McQUISTION CONSTRUCTION INC.
671-1207

D.C. BALANTE
805-310
798-302
888-1247

6 Ac.

205-238
243-215
515-880

D.S. BABCOCK

E.S. WELANNI-BAL
C. McERNIE
699-1046
932-811

M & C.M. McENROE
911-446
1700'

CLL SKUFCA
801-126
2.256

CLL SKUFCA
603-429
2.114

CYE SKUFCA
896-533

EEK BOGARTIN
607-633
IN

6.010A

2.154

E. & L. BABCOCK
843-885
5.0Ac.

E. & L.L. BABCOCK
40.122 Ac.
843-878

A. DeNEZORZI
& Sons Inc
670-1080, 1051

C. & E. B. HESTER
933-425
5.01A

G. & A. NOTARIAN
& L. & A. GIGLIOTTI
961-976
10.2Ac

PETROVICH
957-1085
10.39Ac

J. & J. ENTERPRISES
820-412

B.V. & A. HOLT
821-56
10.38Ac

P.E. WILKES
RAT SUTTON
988-37-
10-20-94
4.715Ac
688-208

W.G. Gardner
E.S. Pawlowski

30.67 A

S.W. BRANCH
CUYAHOGA RIVER
TAYLOR-WELLS ROAD
MAYFIELD ROAD
U.S. 322

MATCH LINE

13.62 Ac.

H.K. RIFFETT
13.62 A. 678-786

571-1318

7
733-1374
678-788
N.&P. RIFFETT
75.420 AC

623-1002

673-374
7.34 AC
A. THOMAS

.11 AC
A. MacDONALD & R.E. THOMAS
928-693
Lease

K.&B. ROLL
653-3
12.8 AC

E.B. O'CONNOR
948-812
A. BOOMAR
970-532
1-27-94
12.8 AC.

13.1 AC.
W.D.& J.M. FROMWILLER
964-393

G.A.& R.C. GABANIC
15.67 601-889

10
70.45 AC
684-609

Parcel #2

731-314
9.00 AC

H.&I. NARAMORE
247-660

1508
1420
1628'
888.32'
FW.37'
3.06 AC
830-98
H. BOINES & M. KERR
.66 AC
Parcel #2

82.84 AC
11
N.&P. RIFFETT, JR.
911-538*

R.L.&B.M. DUDINSKY
913-159
3 AC

M.J.& K.A. CLOS
888-743
3 AC

TAYLOR WELLS ROAD

2546.08'
Parcel #2
10 AC
988-661*
914-824
2432.10'
9.75 AC
L.J. HEIM, III & D.M. HEIM
932-569

14
16 Ac. 747.23'
D.S. BALANTE et al
997-86
Wm. CRAY Bld. Inc.
3.01 AC

125 Ac.
- 30
- 95 Ac
- 3.01 AC
91.99 AC
- 15.00
76.99
*657-942
945
914-824
988-661*

D.S. BALANTE
D.C. BALANTE
C. NOCE

M.&M. STANKO
484-782
592-442
2.07 A

512-1065 1.81 AC
601-986
D.&J. MALONE
505-856 1.87 A
685-962

R.&K. SNYDER
492-193
1.52 AC

E.&J. MOODY
754-1200
1.41 AC
754-1200
339.8

K.&C. MEINCH
669-301
.119 AC

840-324
3 AC
D.&M. PRIMEAU
391-353
3.00 AC
I.&F. LAWRENCE
180-299
4.00 AC
TAX OR WELLS PROP.
727-623
589-255
GARY BELT
3.09 AC
G. Church
865-64
3.084 AC

378-614
2.22 AC
N.&L. RIFFETT
Parcel #2
342-1280
D.S. PRYOR
895-317
4.87 AC
959-1249
E.Y. YAINE
A.J. GURBS
5.12 AC

HALL ROAD

M. McGRATH & S.M. ARCURI
3.000 AC
791-1044

K.L. MARTIN
17.53 Ac.
874-843

S.L. Kennedy
707-193
3.183Ac.
3.153Ac.
T.I.S. VanNorman
796-760
T.L.&S.M. VAN NORMAN
2.50 AC
761-261,263
736-1258

17.218Ac.
5971-182
A.&E. Kennedy
26.614Ac
A.&B. DOUGLAS
987-918
5-9-94

A.M.& B.M. DOUGLAS
904-1157
12.572 Ac.

1856'

48.90 AC
684-609
S.K. TAYLOR

Parcel #1

1628'
1420
1508
1423
324
3.06 AC
H. BOINES & M. KERR
.66 AC
703'
337.26'
361.92'

Parcel #2
N.&L. POLLOCK 56% INT. ~~51.61~~ AC
E.R. POLLOCK 44% INT.
829-96
830-533

51.61 AC.

15.90 AC
Parcel #1 & 3 less EXCEPTION
943.14'
1769'
#38
9.75 AC
L.J. HEIM, III & D.M. HEIM
932-569

2546.08'
Parcel #2
10 AC
988-661*
914-824
2432.10'
1.6 AC
988-661*
914-824
9.85 ± 661*
1.94 Ac.
C.& K.M. NOCE
950-562

701-579
7.49 AC
B.&W. MORTON

3.10 AC
Parcel #4
914-824
988-661*
12-0168000
298'
361'
432'
324'
298'

34.60 AC
532-666

1780

Parcel #3
107.25 AC
~~657-942~~
945
914-824
988-661*

D.C. & T.L. BALANTE
970-513
1-25-94
±125
15
2.75
±107.25

M. BALANTE
985-1005

6-23-94
D.J.& D.S. McCASKEY
985-1003
10 AC.

10.25
- 10.00
97.25
- 15.00
82.25

5 AC
L.R.&P.A. CHAPMAN
546-1325
734-577

5 AC
C.J. TROMBALD
637-255

5 AC
T.&L. ALDRIDGE
601-17

SEE DETAIL
CLARIDON CENTER 6Q

E. MEYER
1002-999
12-8-94
27.54 Ac.

K.C. & M.A. POST

40.15 Ac
44.54 AC
718-7
713-265
939-1017

#2 D.P. MEYER 999-861
3.08 Ac.

#1 D.P. MEYER 999-861
3.95 Ac.

J. GROSVENOR ET. AL.
938-1105
578-747
64.47 Ac.

H. MILLER
31.28 AC
723-746
524-879

D.C. & D.L. KELLOGG
2.39 AC
480-538,540
900-1037

S.&A.&P. FEW
699-1066
4.799 AC

22.91 AC

S&L POLLOCK
669-1112

J. GROSVENOR
478-633
8.43 AC

812-338
D.& D. SCHANFISH
5 AC

J. KELLOGG 1139
574-1402
917-686
4.06 AC
917-686 #1
5.30 AC

532-666
10 AC

L.H.& G.P. MUNSON

61.80 AC

R ROWLEY
470-509,511,513
665-17
55 AC

M.D.& P.J. JOHNSON
783-324
739-1329
40 AC

J. CRATOR & STARR 31.25%
D.H. STARR 31.25%
D.H. STARR DISCRETIONARY TRUST 37.5%
2533 AC
752-591

670-578
670-645

538-420
D.&J. STARR
4.15 AC

538-520
911-1318
V. GEOTZ, TRUSTEE
H. STARR TRUSTEE
2.76 AC
1003-685
12-16-94

.18 Ac.
D.H.&J. STARR
900-940
524-811
911-1318

.39 Ac.
RUMBERG
592-340

246 AC
N
W.& W. KRONK
733-417
4.67 AC

E. MEYER
939-1017
716-1268
3.843 AC
619-720 .547A
255-499 1.5 A
K.C. POST
400-911 1.5A
M. MEYER
803-263

2

761-233

45.37 Ac.

D.J. ELKO
966-925
3 Ac

R.T. & P.L. WOOD
SEC. 6
761-233
431-424
17.39 Ac.

761-233
11.68 Ac.

K.D. & C. MEINCH
988-659
7-20-94
3
~~J.F.& I. EICHENBERGER 926-77~~
15.355 Ac.

681-640
960-210
2.20 AC

695-36
962-765
P.A. GRIFFIN
848-208
2.20 AC
C. GOFF
565-521

S.&T. WARNER
783-981
687-1104
2.92 AC

52.828 Ac.
B.A. & C.A. BROCKWAY
753-755

753-755

597-1234
1.68 AC
S. LARABEE
599-316

D.&D. VAN BUREN
444-488
6.39 AC

EAST SURVEY
451-314
63.61 AC
L. EIERMANN

1

243 Ac.
823-451
B.&S. GOFORTH

1.03 AC

35.65 Ac
A.D. GROSSMAN JR.
299-365
883-1015
SEC. 7

E.&N. I.A. MILLER
647-944
825-1146

582-464
H.&F. L03A LOFTUS

2

M.D.& P.J. JOHNSON
783-324
739-1329
40 AC

3

J. CRATOR & STARR 31.25%
D.H. STARR 31.25%
D.H. STARR DISCRETIONARY TRUST 37.5%
2533 AC
752-591

670-578
670-645

538-420
D.&J. STARR
4.15 AC

538-520
911-1318
V. GEOTZ, TRUSTEE
H. STARR TRUSTEE
2.76 AC
1003-685
12-16-94

.18 Ac.
D.H.&J. STARR
900-940
524-811
911-1318

.39 Ac.
RUMBERG
592-340

N

SCALE: 1" = 300'

A	B	C	D
E	F	G	H
I	J	K	L
M	N	O	P

CLARIDON TOWNSHIP

JANUARY 1, 1994

R. LATTA - SURVEYOR

* Inadequate description

CLARIDON TOWNSHIP

SCALE 1" = 300'

SEC. 5 · SEC. 4 · SEC. 8 · SEC. 9 · EAST SURVEY

STILWELL ROAD

OLD ROUTE 322

Match Line

307-331
733-1310
757-569, 570
790-867
98.25A.
790-867
B & A Armstrong, Jr.
R. ARMSTRONG
307-331
733.1310
757-569
17.50 A
757-570
757-570
28.50 A
69.69A.
I. Young
470-456
373-73
J. & M. Evans 2.31A.
435-742
30 A
822-167
H. & V. Benson
R.B. & S.G. GILLMORE
15 A
725-131
ALTA Randles
C. & M. Lozo Jr. 271-394 271-396 2.102 Ac.
F.B. & D.H. KELLY 891-89
S.I.S. SYKORA 734-834 1.98 Ac.
Wm SUVADA 455-591 568-911 4A.
565-1272 P.O. BECKART 1.87 Ac. 320-867
5.96 Ac.
A.D. & L.A. SULLIVAN 819-1281
C.H. & R.L. COOLEY 915-1228
981-331 5-10-94
19.0 AC
18.50 A
699-535 D.D. & H.B. Page
C.A. SLAMAN (½) & C. ILHARDT (½) 787-622
37.50
Claridon Twp. Trustees 20 Ac. 609-967
R. & A. Holt 731-870
27.40 Ac.
734-871
576-25 734-873
28.52 A
625-1240 M. & R. Holt 3.00 Ac. 609-341
Nat'l Survey 3.000 Ac.
J. & L. Piontkowski 502-38 582-32 38.32 Ac.
P. & T. Retera 635-857 3.8 Ac.
E.M. Motil 947-1184 2 Ac. 2.5 Ac.
550-422 546-611 D. & S. & B.J. Starr 10 Ac.
667-763 831-1130 2.46 A
J.D. Dill
R. & D. Ashley 795-417 3A
711-1330 S. & C. Wells 3A
E.J. Barkeax 693-11 2.50A
W.D. & V.H. Bennie 880-067 10.14Ac.
PAR #1
PAR #2
Wingensmith, Holt & McConnell 978-1031 6.092 A
W.K. Woods 709-1288 2.750 Ac.
213-566 576-813
682-1106, 1109, 1112, 1115, 1118
D.H. Starr 31.25%
J. Crawford Starr 31.25%
D.H. Starr Discretionary Trust 37.5%
752-591
88.30 Ac.
729-775
676-103
203-298 218-345
28.08 A
752-591
229-186 578-1310 sp.
33 A
210-438 676-613 829-25 890-848
D. McCarthy & J.V. Cady 40 A
PAR #1
PAR #2
783-324 794-1329
J. Starr 31.25% D.H. Starr 31.25% D.H. Starr Discretionary Trust 37.5%
752-591 670-579 670-845
R. & H. Kellogg
453-805 676-613 829-85 861-20 890-848
3.172 AC.
18.8 Ac
SEE DETAIL EAST CLARIDON
D. McCarthy
Par #1
Par #2
Par #3
Par #4
Par #5
Par #6
Par #7
Par #8
Par #9
Par #10
Par #11
Par #12
Par #13
Par #14
Par #15
Par #16
Par #17
Par #18
Par #19
Par #20
Par

Sketch Line

EAST SURVEY

HUNTSBURG TOWNSHIP

SEC. 4

SEC. 3

SEC. 2

SEC. 1

SEC. 9

562-122

77. Ac.

C. & M. Inman

Parmalee Lumber Co.

553-546 2.0Ac.
920-1062
T.J. & K.E. PESCHA
653-465
J. & D. LIOTTA 876-378 2.0Ac.
G.J. & B.B. Roadhouse 808-849 2.0Ac.
J. & A.M. HESS 2.0Ac. 515-908
S. & V.J. ABAFFY 537-1250 2.0Ac.
M. & V. MEADOWS 643-98 2.26 Ac.

200-101
509-615
897-690
16.72 A

R. POSTA

550-29
J.T. DAVIS
8.397A N
5.85Ac. J.T. DAVIS 100/311
J.T. DAVIS 100-349 & 100-349 & 8.397A

452-733

546-29
920-695
4.00 Ac.

33.21 A

920-695
601-289
5 A
O.B. & O.M. WARNER

R. Kelsey, Jr

MAP OFF
3.7245Ac.
J.L. EBELENDER
891-812

J.M. & J.M. SWARTZ
893-725
J.#859
R.A. & N.A. BERMAN 4.2987Ac.
889-597

J.G. & A. WAGNER 893-1152 9.45Ac.

STILLWELL ROAD

D.P. & K.T. HIETANEN
859-496
V.I.D. HIETANEN 3.18 Ac. 601-1096
3.05 AC
P.H. & P.H. JOLLY
857-494
6.607 AC

496-328
9 A
G.&C. Karch Jr.

1 Ac. 215-826
ANN GLEZEN RD.
201-91
50 A
1A 213-382

SCHAEFER 837-33

City of Akron

200-432

232-467 2.09 A
232-470 2.04 A
735-19 FB
J.C. Stanton 1.56
832-1107 1.63A
809-253
E.D. Gnecuo 1.62 A
842-330
496-328 837-597
E. & S. Byler Sr. 1.58A
859-964 #4
R.L. & M.E. BARBER 1.85A
585-372 #3
D. OTT
E.R. & K.M. ATWOOD 1.80A
754-1278
805-377 #1
D.& A. VALYODA
225-316
232-516

Vol. 6 - Pg 169 Sub Div. Demko-Lewis

Demko-Lewis

MAYFIELD ROAD

US 322

200-415

3
127.26 A

City of Akron

City of Akron

N

SCALE 1" = 300'

JANUARY 1, 1992
RELATIVE REPRESENTATION

* Inadequate description

A	B	C	D
E	F	G	H
I	J	K	L
M	N	O	P

CLARIDON TOWNSHIP

Match Line

TOWNSHIP

MUNSON

AQUILLA ROAD

TAYLORWELLS ROAD

HOLMES TRACT

13

14

15

16

17

18

19

20

21

22

R.E. & C.A. HENDRICKSON 771-966 4.12 Ac.

C.S.E. Squire 591-1082 13.87 A

E.M. & L.L. BABCOCK 40.122 Ac. 843-878

W.E. & R.J. MARX 876-1125 907-781

D.J. & C.A. WAGNER 745-358 858-932 8 Ac.

D.R. & J.B. Hess

J. Hess 463-184 14.4 A

M.R. RILEY, Jr. 793-306 12.03 A

J.A. & M.A. PURPURA 690-192

E.T. & M.B. BOYTAR 556-1191 39.94 Ac. 732-690

P.J. & A.S. Leininger 10 A 607-446

111 A

1.7 A

1 Ac.

768-46 845-1222

G.A. NAHARIAN 716-1214 3 Ac.

L. & A. GROTOTH 901-976

FR. ANTON 308-673 1 Ac.

Cont. 533-114

231-549 2.5 A

214 HOUGHTON 3 A 821-1088

L. PETERANZ 957-1005

J. & J. Enterprises 882-142

R.K. & A. Hoff 821-561

Paul E. & Sandra L. WILKES 751-743 12.245 Ac.

10.33 Ac

5.17 Ac

10.39

W.J. & I.J. GORDON FRANKLIN 38.67 A

AGUILERA 2.156 Ac. 856

D.& K. DeWALT 888-1320

200-174 195-234 917-686 2.98 A

J. Kellogg 917-686 9.58 A

585-301

452-131 336-505 1.5 A N. & V. Toth

L. PINZONE 265-231 265-174 2.02 A

2.02 Ac. E.E. & L.K. HALE 877-410

R.L. PINZONE 552-1379

888-1278 6.05 A

734-109

53.07 A

M. & C. FUMICH

C.V. Williams

409-21 673-487 24.10 A

E. Pura

673-487 E. Pura

589-473 FRANKLYN E. & GAYLE J. ANTON

33 A

36 Ac. (40 Ac)

A & G Bollwitzer A 669-440

757-226

201-469

233-478

D. BABCOCK & J. HESS 692-1126 839-7 21.682 Ac

2646.72'

J. & R. BRINDO 942-435 937-1022 21.77 Ac.

357.37'

See Sheet D

Plymouth Acres Subd 12.50 A

± 11 A

S. & A. CALVIN 619-1270 9.5 A

G.C. & G. JOHNSON 2.50 A 724-266 673-1266

2687.41'

R.L. & M.M. WHITE 798-1132 62.46 A

523-071 M. BRADLEY 2 Ac.

574-149 8 Ac.

M. & R. SIKORSKI 955-625 4.92

50 A

631-917

GIBBUHL

18.54 A

237-300 J.A. T. JOHNSON

15.07 A

T.P. CSEPLO 537-689

M.D. RUDDOCK 788-654 30 A

491-760 733-1007 T.E. SCHIENKE 10.04 Ac

687-415 719-1134 .17 Ac

W+D: SCHMID 805-462 805-460 See Map M

R&M Strichko 5 A 478-477 675

W.G. Schmid 710-228 22 Ac.

SEE MAP MJ

378-521 E.W. FROMAN 558-227 2.96 Ac. .8 Ac

M. SKIBA 1.09 A W. & F. HUPP, SR. 841-1525 842-1062 781-637

D&B ENOCHIAN 880-1064 868-920 1.82 Ac

D&B ENOCHIAN 893-1064 865-1081 818-760 2.05 A

D&B ENOCHIAN 868-926 2.05 A 880-1064

T.E. & G.B. HOLZHEIMER ± 5.74 A 881-987 732-331

S.W. MITCHELL 965-443 5.27 Ac.

THE CLEVELAND SOCIETY FOR THE BLIND 792-298 913-928 23.19 Ac.

492-162 12.23 Ac.

492-222 .348 Ac

182-288 23.35 A The Cleve. Soc. for Blind

378-003, 606 558-127

213-548 558-127

W.C. & K.M. BUEHNER 34.74 Ac. 812-787

G.L. & E.R. BADOVICK 812-785 33.1732 Ac.

E.E. Buehner

17.34 A

218-507 512-652 733-998 *

176-736 V.H. Bowyer

B. WILLIAMS TRUSTEE 1001-943

1-29-94

± 44.26 A

257-307 W. & S. Fowler 3.37 A 733-536

D. JURGENS 2.41 A 795-1200

C.A. & W. McMaster 1.66 A 718-859

P.L. & F.D. LASWELL 6.21 A 860-1060

M.J. HAMMER 738-116 848-519

R.L. WHITE & M.M. HAMMER 669-1312

J.P.B. COMBS 6.53 A 32

D. & J.C. FOLEY 747-193

R.J. VESELY 676-114

S.H.K. Homebuilders 830-280

VOL. 11 PG 100 STONEY SPRINGS DRIVE VOL. 11 PG 113

LINE TO T.J.

CLARIDON WOODS EST. VOL. 11-113

A & P PAWLAK 629-1071

730-577 D.J. & C.A. HOMA 747-1248

J.B. & C. SCARANO 940-5

P.L. Murphy 833-1076 888-468

R.L. & K.A. FALLETTER 744-1423

E.M.B. Dillon 655-421

MATCH TO T.J.

251-257

1004-488 12-29-94

W.F.E. Schmidt BURR & J. BURR

82.89 A

495-305

J. & R. DELBALSO

JANUARY 1, 1994 RELATIVE REPRESENTATION

156-137

667-825

221-359

A & M. First 667-825 59.26 A

247-536

53.35 A

A. & M. First

266-302 812-704

Part of 996-1007 to GIVOGLIA

80.3 Ac 85.98 A

217-203

11.67 A

217-464

11.89 A

Divided & Deeds Hist

* Inadequate description

SCALE 1"=300'

A	B	C	D
E	F	G	H
I	J	K	L
M	N	O	P

N

CLARIDON TOWNSHIP

U.S. 322

MAYFIELD ROAD

SEE DETAIL CLARIDON 6Q

CENTER

J.W. SHERMAN 4.01 A 860-318

S.S. HARDY, Sr. 759-176

FENWICK

J.H. Morgret 737-36 542-182 9.69 A

TRACT 15

TRACT 18

TRACT 19

TRACT 1

TRACT 2

TRACT 3

SEC. 12

SEC. 13

EAST SURVEY

HOLMES ROAD

CLARIDON-TROY ROAD

TAYLOR WELLS ROAD

MATCH LINE

STONEY SPRINGS DRIVE

ENSIGN ROAD

J. Kellogg 9.58 A 409-229 903-118

L. Pinzone 2.02 A 265-291

E.E. & L.E. HALE 2.03 A 877-46

R & L Pinzone 2.02 A 552-1379

828-1278 6.05 A M & C FUMICH

5.5 A

34.92 A

993-602 9-9-94

965-174 D & R L. Pinzone

409-21 673-487 2.410 A E. PURA

D.G. DAWSON 3.28 A 631-764

Sec. 5 Sub Lot 2 12.50 A

Plymouth Acres

T.R.A. TRISE 686-1132 1A

J. Holland 1A 673-1189

804-21 1.5 A D.G. FISHER

57A CALVIN 9.5 A 619-1270

M. BASKIN & N. NEIDENBACH 889-40 4.552 Ac

D.F. & D.L. OBILVIE 835-849 988-743 7-21-94 3.0297 Ac

3.0145 Ac

3.0004 Ac 3.0349 Ac

L. HENNESSY Not part of this subdivision 670-1219

3.2609 Ac

F. & M.H. Hamtie 633-698 730-1031 3.0239 Ac

3.6891 Ac 3.8240 Ac

LIA HCA PAVLI 941-602

R.H. & R. Wharton 635-03

251-257

K. SCHMIDT BURR & J. BURR 36 A 12-29-94 W.+E. Schmidt 1004-488

495-305 40.44 A J. & R. DEL BALSO

156-137 667-825 221-359 A & M First 667-825 58.26 A

247-536 946-700 PAR #1 80.3 Ac A. GINGERICH J. Babus

C.E. KENNY JR. 929-1013 3.31 A

J.A. SHIPLEY 836-734 2.58 A

247-536 A & M First

P.W. & D.L. MILLER 905-146

22

2.699 M

See Map N

239-271 907-335 15 A C. & L. Peine, C.H. BUTCHER & B.L. DIXON, TRUSTEE

568-191

R. & M. Lemons 16.31 ACRES

710-1248 KRUBATZ 3.34 A .67 A

C.N.E. KESEICH 961-612 633-1074 R.F. 961-671 733-643

J.F. & J.M. KOSTER 835-1269

D.L. SAGER & A. SAGER 832-1210

A.M. GEORGE 643-866 3.05 Ac TAYLOR

W.J. & S.N. GREUFE 748-470 3.0566 Ac WOODS

3.0598 ESTATES

K.A. PYLES & J.G. KINSMAN 677-185 VOL. 12

A.V.M. & I. SKEREHOVOT 898-1030 P. 131

J.M. COLVILL 758-1093

3.111 Ac

694-1047

685-810 J.R. & S. HESS

685-816 J.R. & S. HESS

685-812 J.R. & S. HESS

685-814 M.J. & M.E. SCHWARTZ 846-369

685-561 D. MCKENTIE

DC & B.D. MCCLELLAND 761-413

R & H GINGER 391-476

V.J. JR. & K.D. DIMARIA 794-102

G. & J.M. SOLTIS 763-1144

J. & T. BLAIR 891-163

T.R. & K.L. DAILEY

D.E. DAILEY 745-620 852-738

VOL. 12 PG. 151 133

213-197 556-750 568-640

1.63 A J. & J. ORICHELLA 389-688 684-123

.023 A

59.977 - .756 59.221 Ac LEFT IN STARR

R. STAFF 409-307 H. STARR 246-352

60 A

891-805 911-318

378-137 STARR

V. GEOTZ TRUSTEE 1003-689 12-16-94

709-804

88.25 A

GRASSER 7.83 A

776-135 2 Ac

722-1029 L. & H. ARMSTRONG 14.30 A

574-259 L.H. Armstrong

8.0 A 843-942 1A R. WANTZ

2.09 A

A. & J. Previte 800-324 19.3 A

J & J Taylor 480-739

S.A.V. Mgt. Inc. H.H. Peterson 683-209 968-963 1-10-94 3.03 A

1.68 A 346-30 .76 A E. Pollock

495-952 3.70 A C.&A. Carroscia, TRUST 721-486

800-324 1.46 A #3 9.50 A #2

19.87 A

#1

V. KORDIAN & J. KAINEC 537-331 15.92 Ac.

56R-REB R.D. MOSES 17.51 AC.

749-1003 961-1011 4.375 S.E. SLATER TRUSTEE

J.L. SOLTIS 961-980 .752

519-156 J.P. VALENTINE

C.E. Jr. & S.M. HIET 835-1232 6A

223-85 15.50 A C. & E. Luoma

208-635 260-263 C15-657 A. & S. Kondrewych 7A

286-380 317-1158 531-537 D.L. & M.G. BRAFORD 5A

223-169 603-48 911-316 D. ARP 5A

232-319 DAVID ERIC MANN

MASTER RENTALS 1004-1 12-8-94

737-36 542-182 9.69 A J.H. Morgret

#2 62.9 Ac. 775-860

89-132-133-134 152-499-500 M. Wilmot et al. 174-87

330 .5 A 477-409 576-450 6.5 A + G.M.A. TOMPKINS 330

W. & S. RAJKI 633-446, 447

775-860 #1 50 A S. & J. RAJKI, Jr.

775-852 709-840 S. & J. RAJKI, Jr.

844-543 844-877 242-282 T. & D. WILMOT 11.45 A 8.95 A

2 775-852 19.62 A

J.C. & P.A. WILMOT 3.0 A 848-1245

T.L. HINKLE & C. ENTREBERG 874-81 4.0 A

775-374 1.00 A

B. & L. HESS 5.917 Ac. 758-1197 513-259

R. & T. REID 787-911 4.206 Ac.

237-26 613-649 60-42 ENV. HESS

.718 A

THE CHRISTIAN CHURCH 742-103

.72 A

UNC. EARTHOLOMEW 484-336

2.9 A

311-422

Brizyak Family Trust 484-868, 70, 72 486-654 486-646 492-807 492-810 492-813 495-277 891-135

3 7.8 A

531-968 891-129 5.5 A BIZYAK FAMILY TRUST

PAR #1

H.H. Webster

311-422 10 A H.H. Webster

L. L. & R.A. SHARMACK 771-95 18.25 A

1.93 Ac

JANUARY 1, 1994

SCALE 1=300

A	B	C	D
E	F	G	H
I	J	K	L
M	N	O	P

CLARIDON TWP

RELATIVE REPRESENTATION

* Inadequate description

SEC 13

See Map "N"

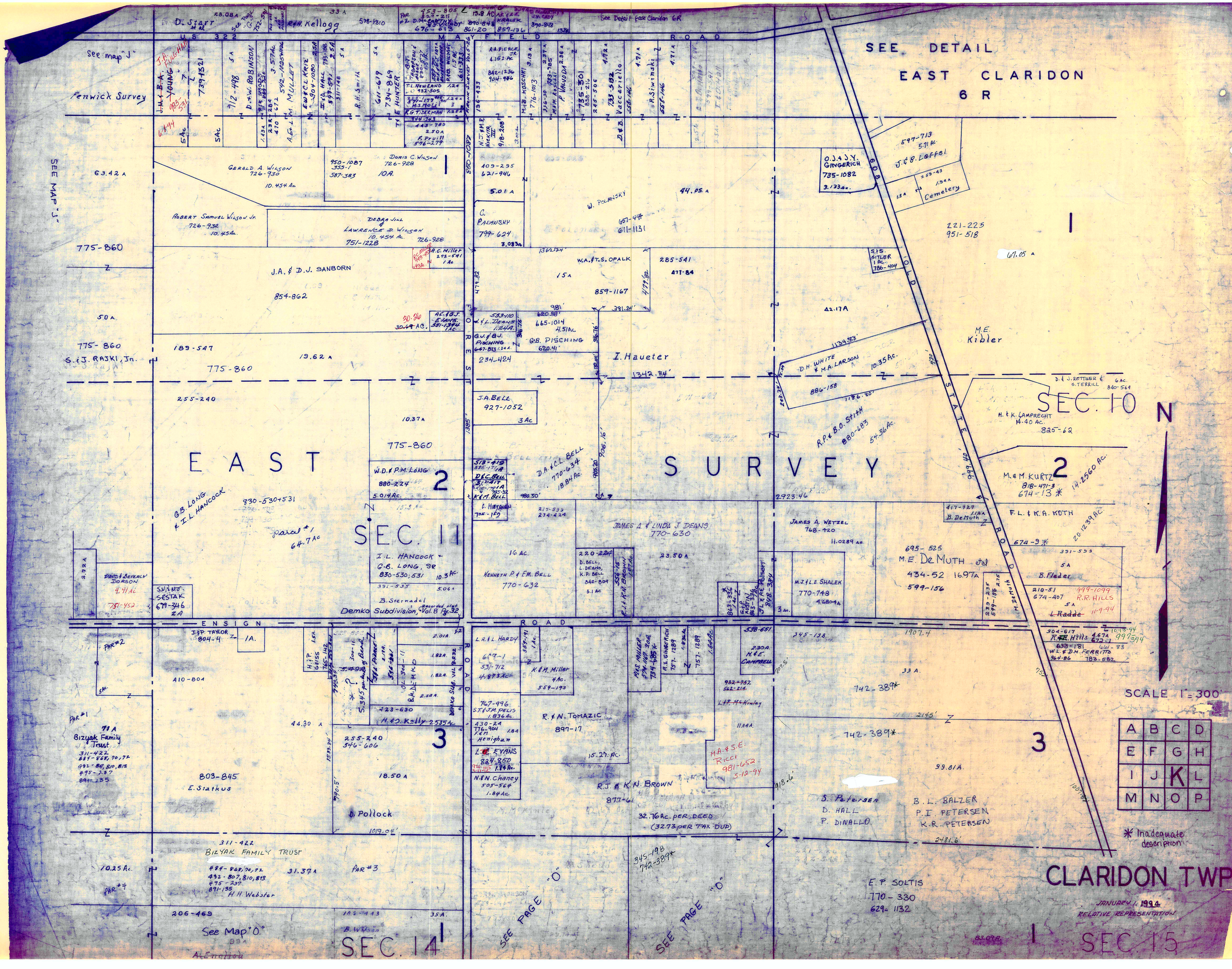

SEE DETAIL
EAST CLARIDON
6 R
US 322
MAYFIELD ROAD
See map "J"
Fenwick Survey
SEE MAP "J"
GERALD A. WILSON
726-930
10.454 Ac
DORIS C. WILSON
726-928
10A.
ROBERT SAMUEL WILSON Jr.
726-932
10.454 Ac.
DEBRA JILL & LAWRENCE D. WILSON
10.454 Ac.
751-1228
726-928
J.A. & D.J. SANBORN
854-862
775-860
775-860
S. & J. RAJKI, Jr.
189-547
19.62 A
775-860
255-240
EAST
SURVEY
SEC. 11
SEC. 10
SEC. 14
SEC. 15
I. Haueter
1342.34'
J.A. BELL
927-1052
3 Ac
W.D. & P.M. LONG
880-224
5.014 Ac.
G.B. LONG & I.L. HANCOCK
830-530+531
I.L. HANCOCK & G.B. LONG, SR
830-530; 531
10.3 Ac.
B. Sternadel
Demko Subdivision, Recorded plat Vol. 8 Pg. 32
DAVID & BEVERLY DORSON
4.41 Ac
751-452
S.V. & N.J. SESTAK
679-346
2A
J.&P. TAYLOR
804-4
1A.
410-804
Bizyak Family Trust
311-422
484-868, 70, 72
492-807, 810, 813
495-237
891-135
803-845
E. Statkus
255-240
546-606
18.50 A
D. Pollock
1019.04'
311-422
BIZYAK FAMILY TRUST
484-868, 70, 72
492-807, 810, 813
495-237
891-135
H.H. Webster
31.37 A
PAR #3
PAR #4
206-469
See Map "O"
SEE PAGE "O"
SEE PAGE "O"
ENSIGN ROAD
L.R. & L. HARDY
667-1
531-712
4.873 Ac
K.&M. Miller
4 Ac.
559-193
767-996
S.T. & J.M. PELIS
1.836 Ac.
430-24
776-904
F.&M. Henighan
1.84
L.E. EVANS
824-850
1.84 Ac.
N.&N. Chaney
505-564
1.84 Ac.
R. & N. TOMAZIC
897-17
15.27 Ac.
R.J. & K.N. BROWN
877-61
32.76 Ac. PER DEED
(32.73 PER TAX DUP)
M.A. & S.E. RICCI
981-652
5-12-94
S. Petersen
D. HALL
P. DINALLO
B.L. BALZER
P.I. PETERSEN
K.R. PETERSEN
E.P. SOLTIS
770-330
629-1132
JAMES A. & LINDA J. DEANS
770-630
23.50 A
16 Ac.
KENNETH P. & F.M. BELL
770-632
JAMES A. WETZEL
768-420
11.0289 Ac.
M.J. & L.E. SHALEK
770-748
4.6804 A
695-525
M.E. DeMUTH et al
434-52
16.97 A
599-156
M.E. Kibler
D.H. WHITE & M.A. LARSON
886-158
10.35 Ac.
R.P. & B.O. STITH
880-683
54.36 Ac.
M.&M. KURTZ
818-471-3
674-13 *
14.2560 Ac.
F.L. & K.A. KOTH
674-9 *
B. DeMuth
B. Fleder
R.R. HILLS
L. Radde
R.&R. Hills
W.L. & D.M. FERRITTO
964-86
783-582
742-389*
742-389*
99.81 A.
33 A.
1907.4
345-198
742-389*
345-198
742-389*
SCALE 1" = 300'
A B C D
E F G H
I J K L
M N O P
* Inadequate description
CLARIDON TWP
JANUARY 1, 1994
RELATIVE REPRESENTATION

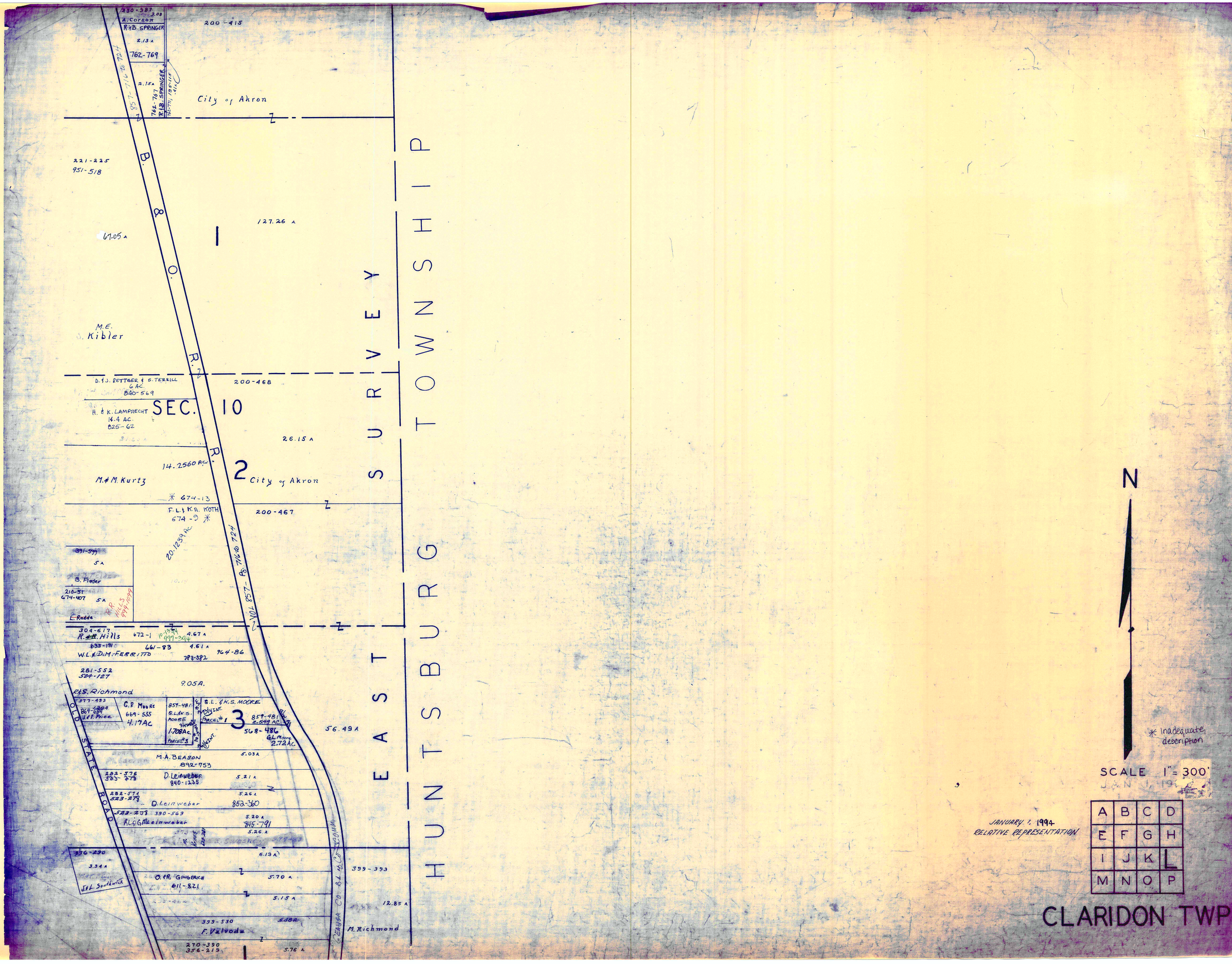

HUNTSBURG TOWNSHIP
EAST SURVEY
B. & O. R.R.
SEC. 10
1
2
3
City of Akron
M.E. Kibler
M.&M. Kurtz
F.L.&K.A. KOTH
B. Fleder
E. Radde
R.&S. Richmond
M.A. BEASON
D. Leinweber
O.&R. GINGERICH
F. Valvoda
M. Richmond
OLD STATE ROAD
N
SCALE 1" = 300'
* Inadequate description
JANUARY 1, 1994
RELATIVE REPRESENTATION
A B C D
E F G H
I J K L
M N O P
CLARIDON TWP

TOWNSHIP

MUNSON

W.C. & K.M. BUEHNER
34.74 Ac.
812 - 787 Ac.

213-548

G.L. & E.R. BADOVICK
812 - 785
33.1732 Ac.

21

E. & D. GARDNER 559-227 2.09 Ac.
379-521 F. Enderle et al
M. SKIBA 2.01 Ac.
W. & F. HOPP, ET AL.
R#1-1825 R#2-1862 R#3-1877
750-1245
DWELLINGHAM #1 880-1041 1.71 Ac. 868-917 868-920
DWELLINGHAM #2 880-1041 1.91 Ac. 868-917 868-920
DWELLINGHAM #3 880-1041 2.05 A 868-917 868-920
DWELLINGHAM #4 880-1041 750-1245
234-370

T. & E. Schienke
491-760
733-1007
10.04 Ac.

W. & D. SCHMID
805-462
9.7 Acc

R. & M. STRICHKO 5 A
478-677 678

22 Ac.

W. B. Schmid
710-228

C. Miller
479-190
858-571
2.5 Ac.

D. & D. GAMBATESE
824-1103

GEAUGA Co. INC.
469-1014
8.49 Ac

32-119 (WAS 80 A.) 1st PARCEL
LEAVING ± 24.0579 Ac

443-90
56 A

Geauga Hospital Ass'n

G. & J. W. CANNON
867-318
3.89 Ac.
576-958
3.90 A
M. Gum & S. Malovic

B.S.E.A.
11.5826 Ac
11.1755 Ac
11.1152 Ac
11.1152 Ac
Geauga Hospital Ass'n 469-955 7.06 Ac.
County of Geauga 2.8356 Ac.
708-208 326-93

BUELL TRACT

3 — 3.435 Ac
4 — 3.01 Ac
5 — 3 Ac
6 — 3.76 Ac
7 — 4.015 A
8 — 5.07 Ac
9 — 4.15 Ac
10 — 3.5 Ac
11 — 3.5 Ac
12 — 3.95 Ac
5.376 Ac
.574 Ac
.983 Ac
RAVEN WOOD
DRIVE 60'
BLOCK A CEM. .69 Ac 794-861
725-447
11.162 Ac. R/A
AQUILLA ROAD 60'
MERRITT ROAD 60'

2 — 3.1 Ac
13 — 6.28 Ac
14 — 3 Ac
22 — 5.57 Ac
23 — 5.28 Ac
24 — 7.13 A
20 — 5.05 Ac
21 — 10.18 Ac
19 — 4.200 Ac
25 — 4.04 Ac
26 — 3.06 Ac
27 — 16.71 Ac
28 — 4 Ac
SST-504
531-322 1.49 A MOON 702-1076 1.49 Ac.

COMM. UNITY SERVICE CENTER SUB. VOL. 20-P 80 to 84
VOL. 15- Pgs 53 TO 55

T. C. MICHEL
923-761
4.00 Ac.
623-1196

154-959
60 A
The Pleasant Hill Golf Course, Inc.

454-954-957
The PLEASANT HILL GOLF COURSE, INC.
37 A

N 10° 09' 58" E AQUILLA ROAD

Rd LOCATION PER VOL 20-P 80

36-196 1st PARCEL LEAVING ± 15A (WAS 49.62 Ac)

633-599 (was 93.7113 Ac)
LEAVING ± 25.192 Ac

BURTON TOWNSHIP

11.67 A
217-203
A. & M. First
247-536
53.35 A
PAR #2
PAR #1
11.89 A
80.3 Ac.
22
A. GINGERICH 946-1007

WILCOX & SMITH TRACT
PAR #3
67.98 A
1
5
46.0 Ac.
824-1103
143-578
100.70 A
Jewish Comm. Center

32-119
2nd parcel 40.75
in Lot's 445

2nd parcel (36-196-10.10 Ac)
in Lot's 445

COMMISSIONERS OF GEAUGA County

2
70.36 A

4
52-299
43 Ac.

ALDERMAN POND
46.38 A
15.62 A

N

SCALE 1" = 300'
JAN 1, 19[illegible]

JANUARY 1, 1994
RELATIVE REPRESENTATION

* Inadequate description

A	B	C	D
E	F	G	H
I	J	K	L
M	N	O	P

CLARIDON TWP

CLARIDON TWP

JANUARY 1, 1994

RELATIVE REPRESENTATION

SCALE 1" = 300'

JAN 1, 1994

* Inadequate description

TROY ROAD

TAYLOR WELLS ROAD

KIDDER ROAD

SMITH & WILCOX TRACT

SURVEY

1

2

3

N

A. GINGERICH 946-1007 — 67.98 A — PAR #3

A. GINGERICH 946-1007 — 80.3 AC — PAR #1

P.W. & D.L. MILLER 909-146 — 2.68844 Ac.

S.L. CONNOLLY 853-861 — 5.0 AC

A. & M. First — 247-536 — 53.35 A

251-436 SEE MAP J1 — C. Messner — 5.84 A

239-271 907-335 — L. Paine, C.H. Butcher & L.B.L. Dixon, Trustees — 15 A

245-322 — R. & M. Lemons — 16.31 A

591-617 710-1248 — S. KRAWETZ — 3.34 A

3 A 731-312

R. & M. A. T. Rd. — 212-358

810-582 — 10 A — N.M. HAWGOOD

218-458 800-407 — 20 AC.

R. Trask

W & P Sharpe 520-458 — 5.0 A

M.A. 4R.A. EGLI 1004-652 12-30-94 — .52 A

parcel #4 — PAR. 1 — 11.07 A — 12-30-94 — R. EGLI 1004-655

parcel #5 — PAR 2 — 10 A

443-578 — 100.70 A — Jewish Comm. Center

123-381 186-370 352-524 637-906 — parcel #'s 1 & 3 — 67.50 Ac. — 61.98Ac.

70.36 A

M.A. ~~U.S.~~ EGLI — ~~E. Gamble~~ — C. EGLI PROFERA 1004-647

parcel #6 — PAR #2 — 1004-643 — 38.00 A — 15A — P. L. EGLI

~~H. JENKINS~~ 842-46

BIG SKY FARM INC. 988-623 78-94

7 Mile Road (Swamp Rd.)

2.0 Ac. — K.D. Barrett 742-251 — 588-483 — 2.0 Ac. — E. & M. Saloka

B.M. CROUP 964-301 — 19.56

R. D. Page 9.72 A 213-336

THE TROY TAYLOR COMPANY 928-495 — 89.17 A

835-1232 — C.E., Jr. & S.M. HIET — 6 A

223-85 — 15.50 A — C. & E. Luoma

208-635 260-263 618-657 — A. & S. Kondrewych — 7A

W & L Martin 578-295 719-1158 — D.L. & M.C. BRAFORD — 5 A

232-319 218-156 — DARP 603-48 911-1316 — Parcel #1 — 2 Ac. — Parcel #2 — 6 A

David Eric Mann 751-190 — 4.R. — 9-16-94 — 994-490

218-555 — Parcel #3 — 5 A

S.A. DASCH & M.A. HARTMAN 853-633 — 17.41 AC. — Parcel #2

16 1/2 AC. — S.A. DASCH & M.A. HARTMAN 853-633 — Parcel #1

178.37 Ac — THE TROY TAYLOR CO. 750-1255-1268

311-422 — 18.25 A — L.L. & P.A. SHARPLESS 771-95 — 10 A — H.H. WEBSTER

712-652 — 1933-21 — 1.9Ac. — D. & L. TIBER — Parcel #1 926-700 M & K 1.17 A MILLER (Rotary) — 1.23 Ac 826-707

F & B. BYLER 531-611 735-105 — 50 Ac. — 2.965A — D.T. BRAVEN 874-436 — 5.91A 874-436 — 1.16Ac.

F & B. BYLER 3A 774-216

580-892 J.A. & C. TAYLOR — 732-1034 — 3.47Ac. — 2.87Ac. — 885-309

79.81Ac. — GERALDINE TIBER 617-724

A.C. & A.D. LOSASSO 906-1264 — 5 A

M. BRIGGS & E.R. BERREY 891-756 — 40.02 A

242-511-12-13 — .5A

H.M. Nish

50 A — D. & R. PAGE 410-991

M. Crawford

5.12-902

5.9 Ac — 53.65A

3 — D & R. Page

J.A. Cholley 589-911 — 6.01 A

43.80 A

J.H. & J. CLARK 964-630 — 52-1054 — 876-722

16A — 212-645 F.G. Cl.33 — .16A

A	B	C	D
E	F	G	H
I	J	K	L
M	N	O	P

SEC. 14 EAST

SURVEY

BURTON TOWNSHIP

SEC. 15

SCALE 1" = 300'

CLARIDON TWP

January 1, 1994

RELATIVE REPRESENTATION

* Inadequate description

A	B	C	D
E	F	G	H
I	J	K	L
M	N	O	P

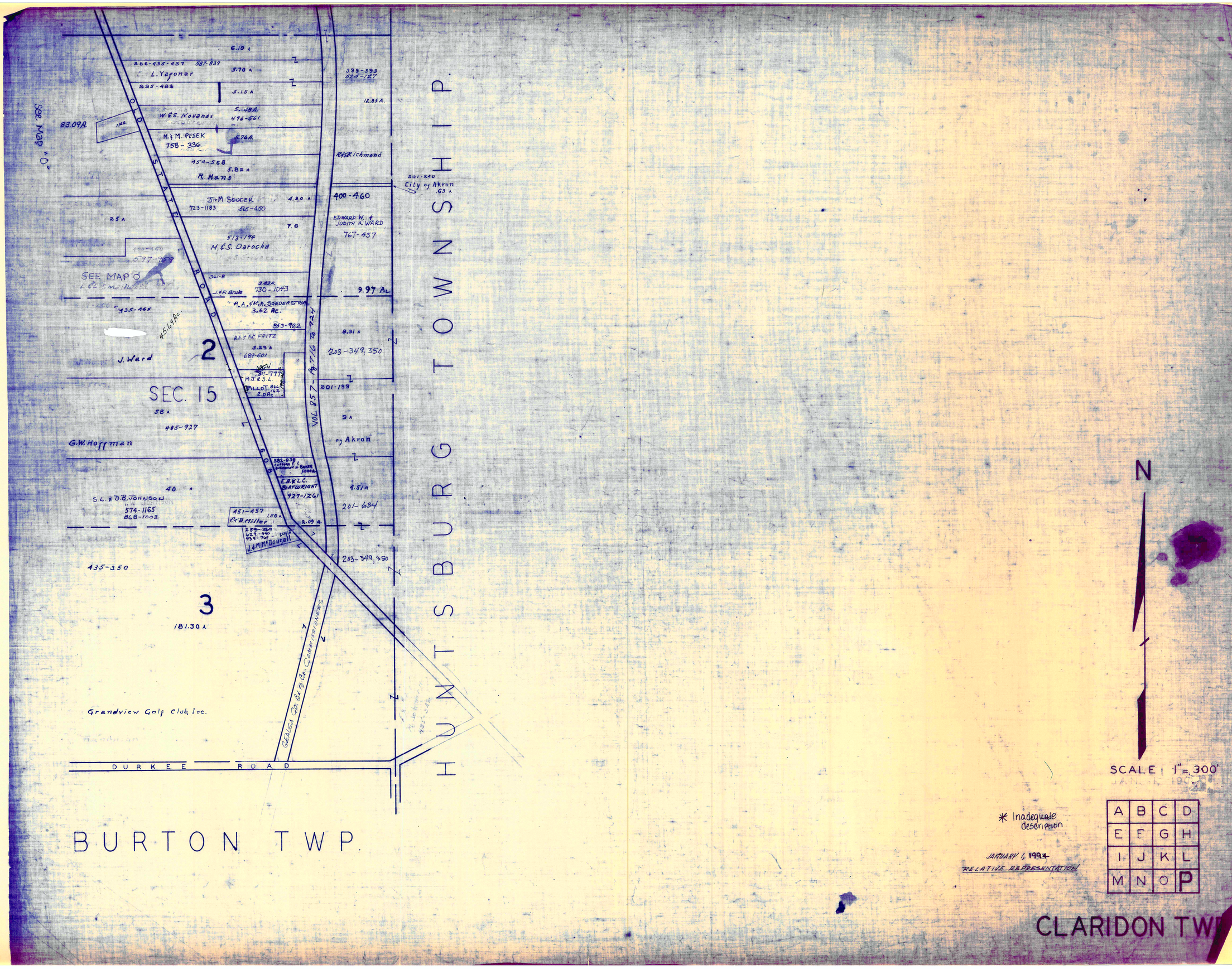

HUNTSBURG TOWNSHIP
BURTON TWP.
CLARIDON TWP
SEC. 15
2
3
OLD STATE ROAD
DURKEE ROAD
GEAUGA CO. BLDG. CO. COMMISSIONERS
VOL 857 - Pg. 716 to 724
See Map "O"
SEE MAP "O"
L. Yafonar
W. & S. Kovanes
M. & M. PESEK
758 - 336
R. Hans
J. & M. SOUCEK
723-1183
M. & S. Datocha
J. & F. Brule
M. A. & M. A. SOEDERSTROM
3.62 Ac.
R. & F. F. FRITZ
J. Ward
G. W. Hoffman
S. L. & D. B. JOHNSON
574-1165
868-1003
P. & B. Miller
J. & M. McDougall
E. B. & L. C. BOATWRIGHT
927-1261
R. & S. Richmond
City of Akron
EDWARD W. & JUDITH A. WARD
767-457
9.97 Ac.
203-349, 350
201-199
201-634
Grandview Golf Club, Inc.
83.09 A.
435-350
181.30 A.
SCALE 1" = 300'
N
* Inadequate description
JANUARY 1, 1994
RELATIVE REPRESENTATION
A B C D
E F G H
I J K L
M N O P

CLARIDON TP.
[CENTER]

SCALE 1IN.=2.5CH.=165FT.

JAN 1, 1982

LOT 2

SECTION 7

SECTION 12

LOT 3

LOT 1

T. J. FOGARTY & S.E. EDWARDS 835-73 818 AC.

D.S. & M.L. PULLAR 556-495 735-295 * 19.70 Ac

J.G. KELLOGG 683-641 917-683 18 39/100 A.

CLARIDON - TROY ROAD

MAYFIELD ROAD

U.S. 322

CEMETERY 45-204 87-286 Claridon Twp. Trs. 9.67A

PUBLIC PARK 45-204 224-575 0.8A. Claridon Twp. Tr.

CHURCH 45-204 220-352 169-93 0.35A. CHURCH 0.27A.

M.J. STEPHENS ET AL BRUCE 704-241 127-256 0.25 AC.

C.J.M. STone 713-868 0.82A. 742-808

764-181 * 1ST AC. B.A. DREW & G.R. CHAPMAN

180 AC. C.A. BUCE 88-679 877-132 926-515

M.S. & M.H. ILSA A.C. OSTEEN 1773-258 873-417 396-418 807-1092 1.1A. 685-709 24TH DENVER

0.194A 503-176 1.136 353-346 246-356 HECK-ENNIX

127-256

C.J.M. STone 713-868 0.82A. 742-808

531-1291 H.C. POUNDS 4.07 Ac 789-231

531-1291 N. H.C. POUNDS 1.942 Ac 789-231

789-231 H.C. Pounds 478-200 2.32

715-34 D. GUPTON 891-313 MAGNOLIA 349-16 2.029

WA. C. Hyde 808-595

T.M. LANE JR 964-651 0.25 AC.

745-455 180 AC. ANTHONY M & PAMELA C. BONFIGLIO

200-361 K.H. Kronk 33 Ac. 663-769

E.K.G.E. KRONK 783-336 0.78 AC.

P. Valentine 477-271 1.62 AC.

E. & M. WELLIMAN 520-711 3.17 A

783 AC. H.L. & L.M. GRASSER 342-1341 776-135

3.71 A

T. & E. Ladd TRUSTEES 443-578 737-1307 2 A. 921-420

0.50 AC.

0.25 AC.

0.75 AC. 505-131 225-423 M. Moss

0.62 AC.

CLARIDON TWP. TR. 463-233

1 AC. 224-10 Loren & A. Brockway 732-1205

174-242 CONGR'L PARSONAGE 1.12 AC.

281-559 2.88 AC. L&H MORSEET 295-339

L.J.S. LOGSDON 539 0.48 AC. 757-159

E.M. & R.M. CROWLEY 2.87 AC. 593-21 745-412

T.L. STERNMAN 624-779 0.32 A. 0.34 A. 392-611 2.08 A

R.E. Smith

27 1/4 AC.

218-101 K. FENWICK FENWICK SURVEY Vol. 6 Pg. 37 Plats

SECTION LINE & LINE Z

J.H. & M.R. Morgret 36 3/4 A 737-36 960-663

* Inadequate description

JANUARY 1, 1994

RELATIVE REPRESENTATION

6-0

EAST CLARIDON AND VICINITY

CLARIDON TP.

EAST CLARIDON AND VICINITY

LOT 3, SEC. 8

LOT 3, SEC. 9

LOT 1, SEC. 11

LOT 1, SEC. 10

SCALE 1 IN. = 2.5 CH. = 165

JANUARY 1, 1994

RELATIVE REPRESENTATION

* Inadequate description

6-R



TURNER DRIVE 40'
GOREDON DRIVE 40'
LORING AVENUE
PARK
SEE 6-S-WEST
SEE 6-S-EAST
SCALE 1 IN = 30 FT.
LAKE AQUILLA SUBDIVISION NO 1 & LAKE AQUILLA SUBDIVISION NOT ADDITION
VOL. 1. PGS 50 & 51 REC OF PLATS
VOL. 4 PGS 23 & 24 REC OF PLATS
NOW AQUILLA VILLAGE VOL. 4 PAGES 26-27 REC. OF PLATS
JAN 1, 1924 RELATIVE REPRESENTATION
* Inadequate description
6-S

SEE 6-S-CTR.

TURNER DRIVE 40'

GOREDON DRIVE 40'

BOULEVARD

AQUILLA

SCALE IN = 30 FT.

LAKE AQUILLA SUBDIVISION NO. 1 & LAKE AQUILLA SUBDIVISION NO. 1 ADDITION
VOL. 1 PGS 50 & 51 REC. OF PLATS
VOL. 4 PGS 23 & 24 REC. OF PLATS

NOW AQUILLA VILLAGE VOL. 4 PAGES 26-27 REC. OF PLATS

JAN 1, 1994 RELATIVE REPRESENTATION

* Inadequate description

6-S

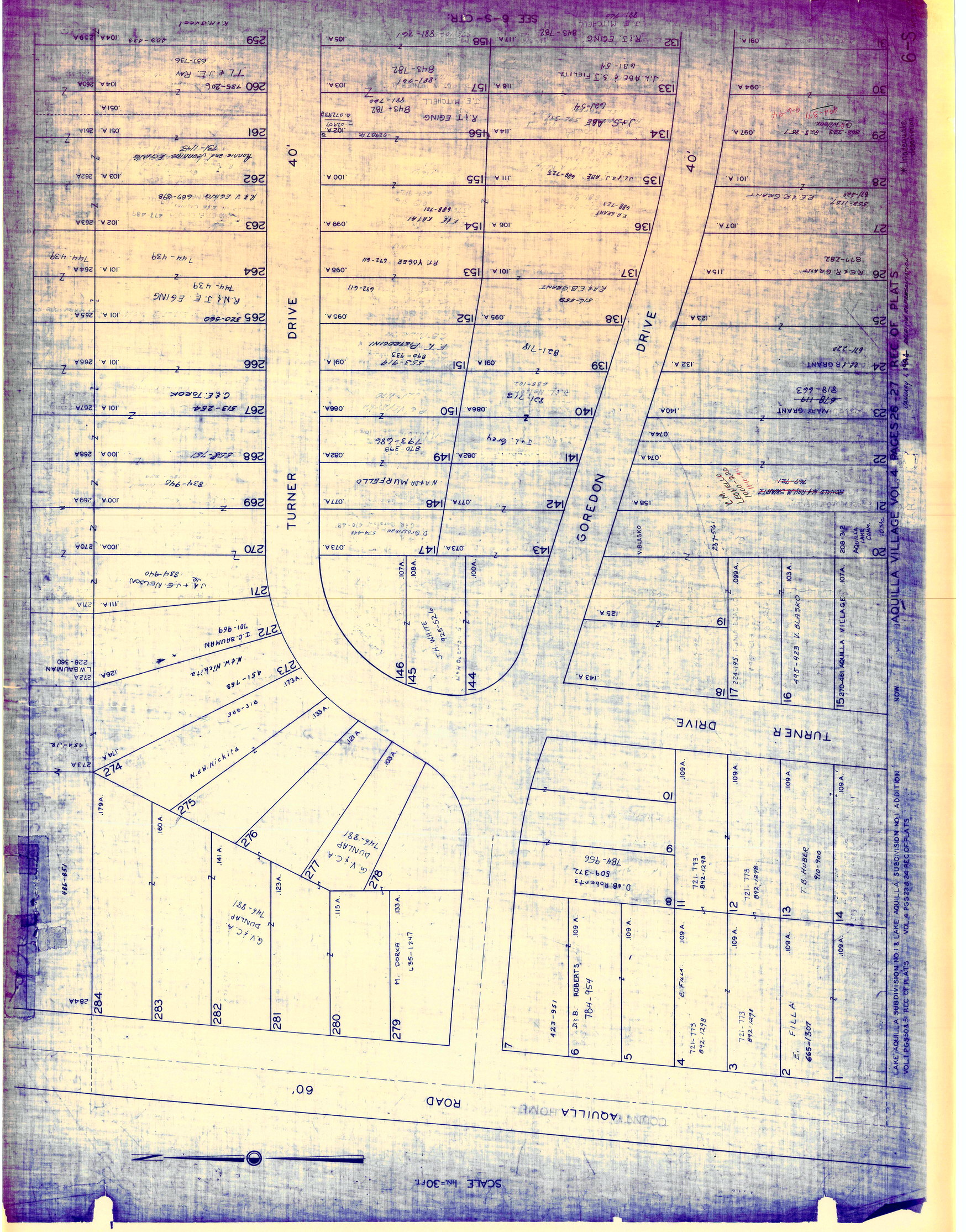
AQUILLA VILLAGE VOL 4 PAGES 26-27 REC OF PLATS
LAKE AQUILLA SUBDIVISION NO 1 & LAKE AQUILLA SUBDIVISION NO 1 ADDITION
VOL 1 PGS 504,5 REC OF PLATS VOL 4 PGS 236 & 24 REC OF PLATS
TURNER DRIVE
GOREDON DRIVE
AQUILLA HOME ROAD
60'
40'
SCALE 1in=30ft

AQUILLA VILLAGE VOL. 4, PAGES 26-27 REC. OF PLATS

FORMERLY

LAKE AQUILLA ESTATES COMPANY'S SUBDIVISION NO. 1

AND RESUBDIVISION OF BLOCKS I & J AND SUBLOTS
NOS. 125 TO 141 INCLUSIVE IN BLOCK D

VOL. 2 PAGES 6, 7, 8, 9, 10, 11, 12, 19 & 33 REC. OF PLATS

SCALE 1 INCH = 40 FEET

PART OF ORIGINAL LOT NOS. 9 & 10 OF THE HOLMES TRACT CLARIDON TOWNSHIP

JAN. 1, 1994

RELATIVE REPRESENTATION

N

TURNER DRIVE 40'

60'

ROAD

COUNTY AQUILLA HOME

ELLA FILLA 665-1307

T.E. & C.A. KEHRES 904-938

W.A. DIFFORD 174-601

T.E. & C.A. KEHRES 904-938

904-938

904-938

904-938

904-938

234-480 R&C LINDNER

(A)

(B)

(C)

(D)

E. FILLA 665-1307

W. Village of Aquilla 513-181

247-599

DIVE M. Pace 724-1204

M GRANT 478-121 88-603

780-810 859-429 C.L. SIPOS

780-810 859-429 E. Esmonde 546-180 847-1051

E. ESMONDE 847-1051 733-40

E. ESMONDE 847-1051

243-583 847-1051 E. ESMONDE

E. ESMONDE 847-1051 246-103

733-40

K.M. DAVIS 863-834

BERKSHIRE DRIVE 40'

J. NELSON 724-260 716-444

367-615 205-215

956-780 675-1036

J.A. NELSON 675-1036 956-705

E. Hart 469-542

J.A. NELSON D/B/A Nelson & Wolfang 433-419 686-252

686-252

M.C. DOANE 824-813

824-813

M.C. DOANE

WH & GJ MILES 830-276

D + E. Rudolphy

819-139

819-139

819-139

819-139

W. MILLER 862-1152 863-905

S. RECTOR 688-904 908-260

CORNELIA DRIVE 40'

THE VILLAGE OF AQUILLA 954-359

GEAUGA Co. COMMISSIONERS 690-297

THE VILLAGE OF AQUILLA 593-518 967-1308

F. Ritchie 505-942

THE VILLAGE OF AQUILLA 954-359

954-359

661-732

954-359

GEAUGA Co. COMMISSIONERS 665-1087

954-359

GEAUGA COUNTY COMMISSIONERS 657-679

THE VILLAGE OF AQUILLA 954-359

954-359

GEAUGA COUNTY COMMISSIONERS 661-32

669-420

669-420

524-580 657-671 GEAUGA CO. COMMISSIONERS

E. & E. BOWERSOX

GEAUGA COUNTY COMMISSIONERS 657-679

R.F. FLAHERTY 776-411 865-421

776-411 865-421 R.F. FLAHERTY

R.F. FLAHERTY 776-411 865-421

B. H. HOFFMAN 938-1047

B.H. HOFFMAN 938-1047

B, Jr. & R.E. CONTI

879-458

R.P. DAVIS 943-1906

943-1906

943-1906

874-507 869-1049 R. WOLFE 441-125

R. WOLFE 441-125

874-1254 R. WOLFE 869-1049

874-1049 R. WOLFE 441-125

237-602 R. WOLFE 441-125

237-245

SEE 6-T-2

* Inadequate description

6-T-1

AQUILLA VILLAGE VOL. 4, PAGES 26-27 REC. OF PLATS

FORMERLY

LAKE AQUILLA ESTATES COMPANY'S SUBDIVISION NO. 1

AND RESUBDIVISION OF BLOCKS I & J AND SUBLOTS
NOS. 125 TO 141 INCLUSIVE IN BLOCK D

VOL. 2 PAGES 6, 7, 8, 9, 10, 11, 12, 19 & 33 REC. OF PLATS

SCALE 1 INCH = 40 FEET

PART OF ORIGINAL LOT NOS. 9 & 10 OF THE HOLMES TRACT CLARIDON TOWNSHIP

JAN. 1, 1994

RELATIVE REPRESENTATION

N

BERKSHIRE

DRIVE

CORNELIA

LORING AVENUE

SEE 6-T-1

6-T-2

* Inadequate description

AQUILLA VILLAGE VOL. 4 PAGES 26-27 REC. OF PLATS

FORMERLY

LAKE AQUILLA ESTATES COMPANY'S SUBDIVISION NO. 1

AND RESUBDIVISION OF BLOCKS I & J AND SUBLOTS
NOS. 125 TO 141 INCLUSIVE IN BLOCK D

PART OF ORIGINAL LOT NOS. 9 & 10 OF THE HOLMES TRACT CLARIDON TOWNSHIP

VOL. 2 PAGES 6, 7, 8, 9, 10, 11, 12, 19 & 33 REC. OF PLATS

SCALE 1 INCH = 40 FEET

JAN 1, 1994

RELATIVE REPRESENTATION

* Inadequate description

BERKSHIRE DRIVE

CORNELIA DRIVE

PARMELEE DRIVE

AQUILLA BOULEVARD

CUYAHOGA BOULEVARD

LAKE AQUILLA RIVER

PARK RESERVE

70'

40'

25'

SEE 6-T-2

SEE 6-T-4

6-T-3

AQUILLA VILLAGE VOL. 4 PAGES 26-27 REC. OF PLATS

FORMERLY

LAKE AQUILLA ESTATES COMPANY'S SUBDIVISION NO. 1

AND RESUBDIVISION OF BLOCKS I & J AND SUBLOTS
NOS. 125 TO 141 INCLUSIVE IN BLOCK D

PART OF ORIGINAL LOT NOS. 9 & 10 OF THE HOLMES TRACT CLARIDON TOWNSHIP

VOL. 2 PAGES 6, 7, 8, 9, 10, 11, 12, 19, 33 REC. OF PLATS

